






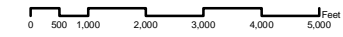
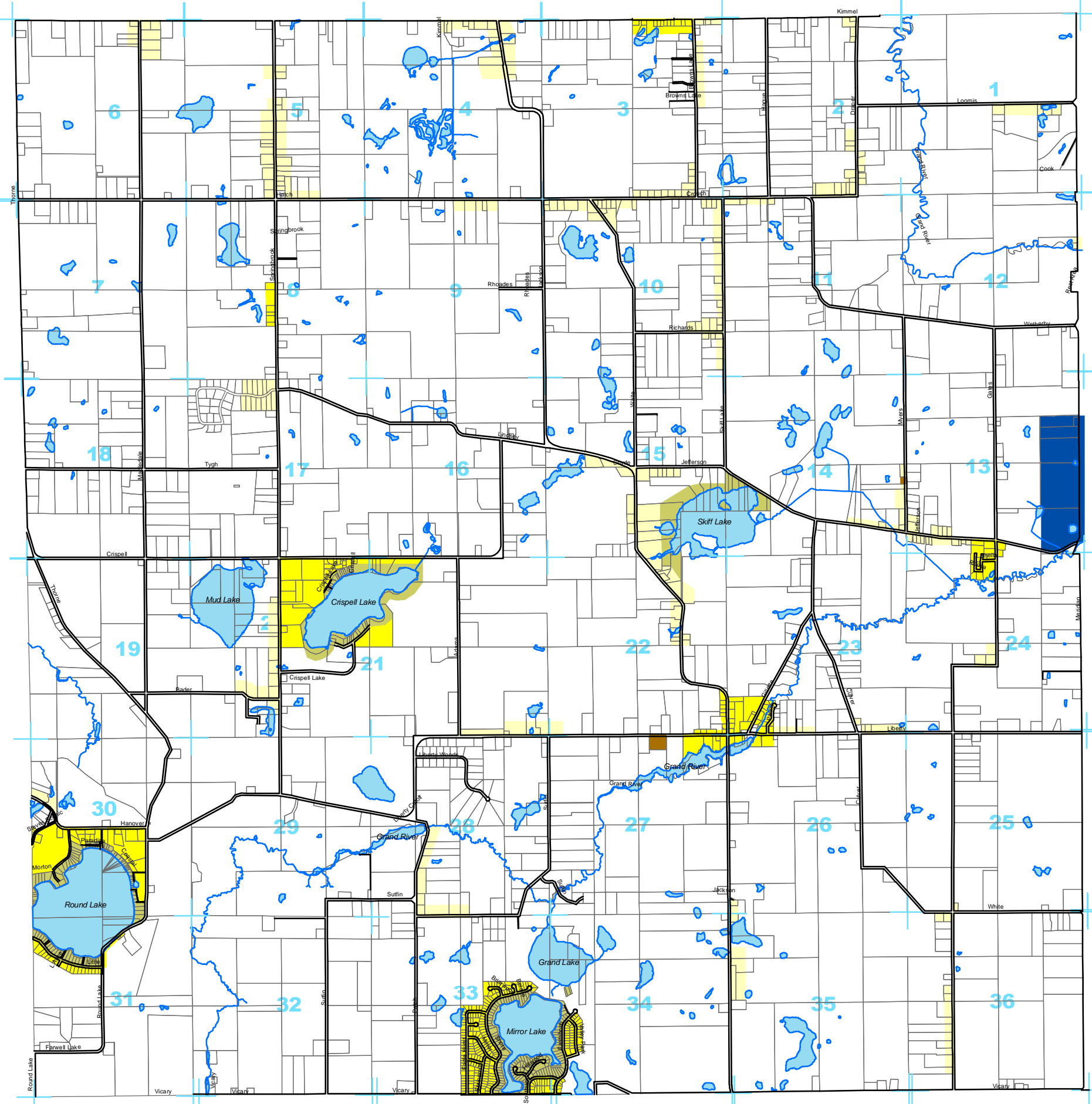


LIBERTY TOWNSHIP Jackson County, Michigan

OFFICIAL ZONING MAP

LEGEND

	AG-1	Agricultural
	RNF-1	Rural Non-Farm Residential
	RL-1	Lake Residential
	RS-1	Suburban Residential
	RM-1	Multiple Family Residential
	C	General Commercial
	I-1	Light Industrial



This is to certify that this is the Official Zoning Map referred to in the Zoning Ordinance of _____ adopted on _____

signature _____ Supervisor date ___/___/___
signature _____ Clerk date ___/___/___

Date of Last Zoning Revision: June 1998
Date of Map Revision: March 19, 2008